PLAN SHOWING THE PROPOSED CONSTRUCTION OF THE DWELLING AT DOOR NO. 32/1 POSTEL COLONY II ST. WEST MAMBALAM, MS-33. R.S. NO. 66/1, BK. NO. 43.

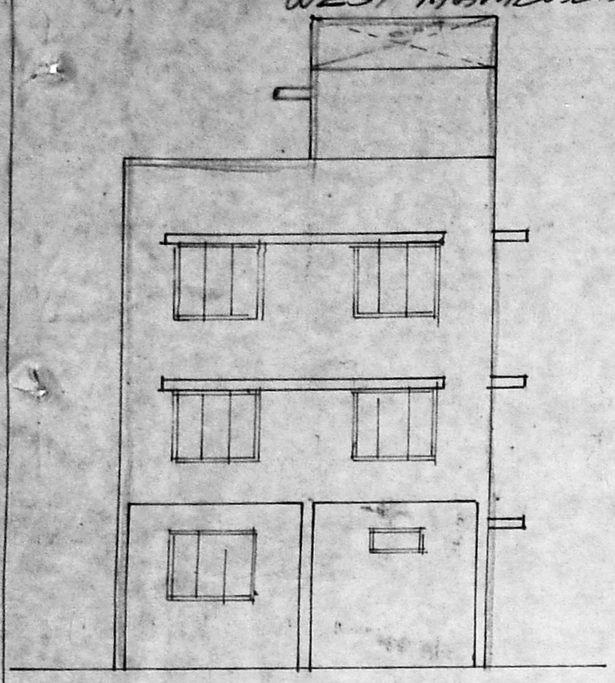

FRONT ELEVATION

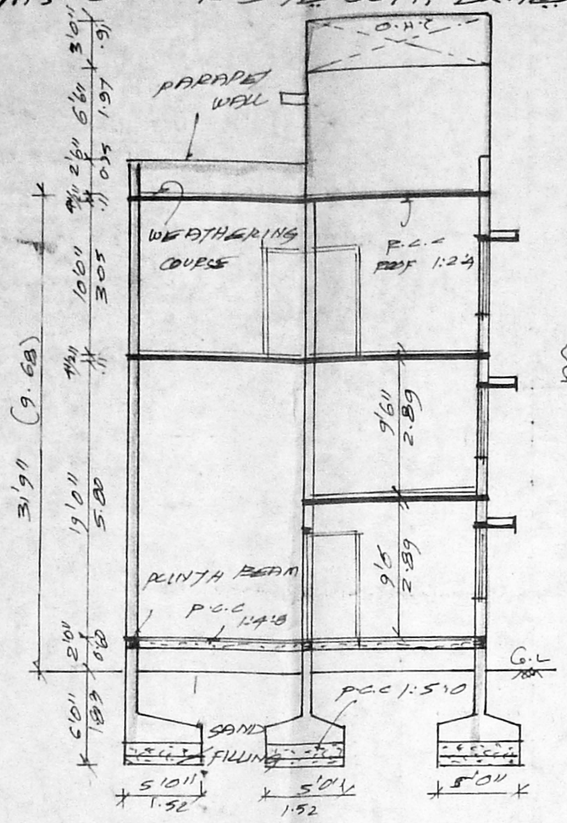

SECTION ON AB

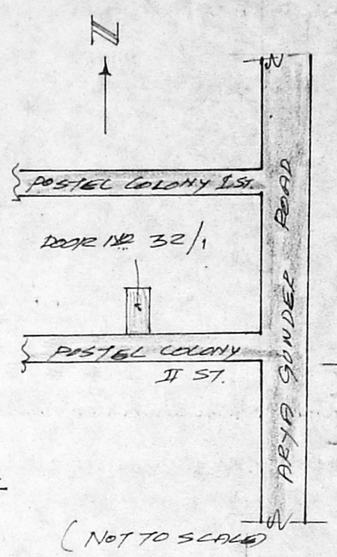

(NOT TO SCALE)

KEY PLAN

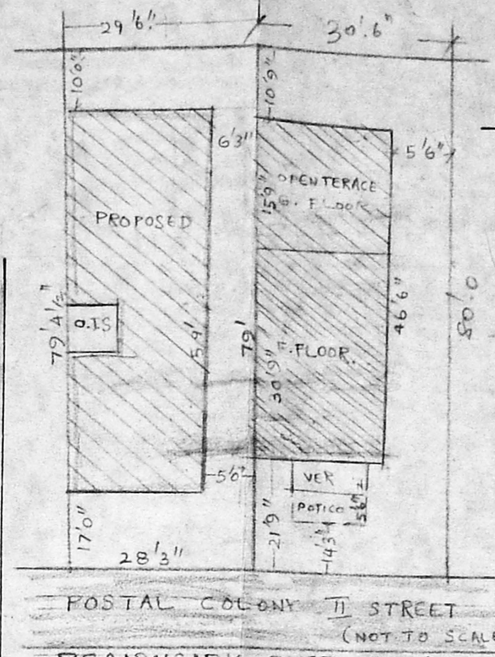

POSTAL COLONY II STREET (NOT TO SCALE)

RESIDUSARY PLOT DETAILS

COLOUR INDEX:

PROPOSAL:
ROAD / STREET:
BOUNDARY / SITE:

OWNER:

K.C. Soomasundaram

LICENSED SURVEYOR:

R. Mohan Rao, D.C.E.,
LICENSED SURVEYOR
Corporation of Madras
REG. No. 14
AMBATTUR TOWNSHIP
ALANDUR MUNICIPALITY
Consulting Engineer
Office: 15, Madley Road,
T. NAGAR, MADRAS - 600 017.

AREA STATEMENT:

PLOT EXTENT:	2286.50 SFT
GROUND FLOOR:	1175.00 SFT
MAZANANINE FLOOR:	387.00 SFT
FIRST FLOOR:	1338.00 SFT
TOTAL AREA:	2900.00 SFT
PLOT COVERAGE	58 %
F.S.I.	1.30

SCHEDULE OF JOINERIES:

D	DOOR	3'3" x 7'0"
D1	DOOR	3'0" x 7'0"
D2	DOOR	2'6" x 7'0"
W	WINDOW	5'3" x 4'6"
W1	WINDOW	4'0" x 4'6"
V1	VENTILATOR	3'0" x 2'0"
J	JALLY	4'0" x 4'6"

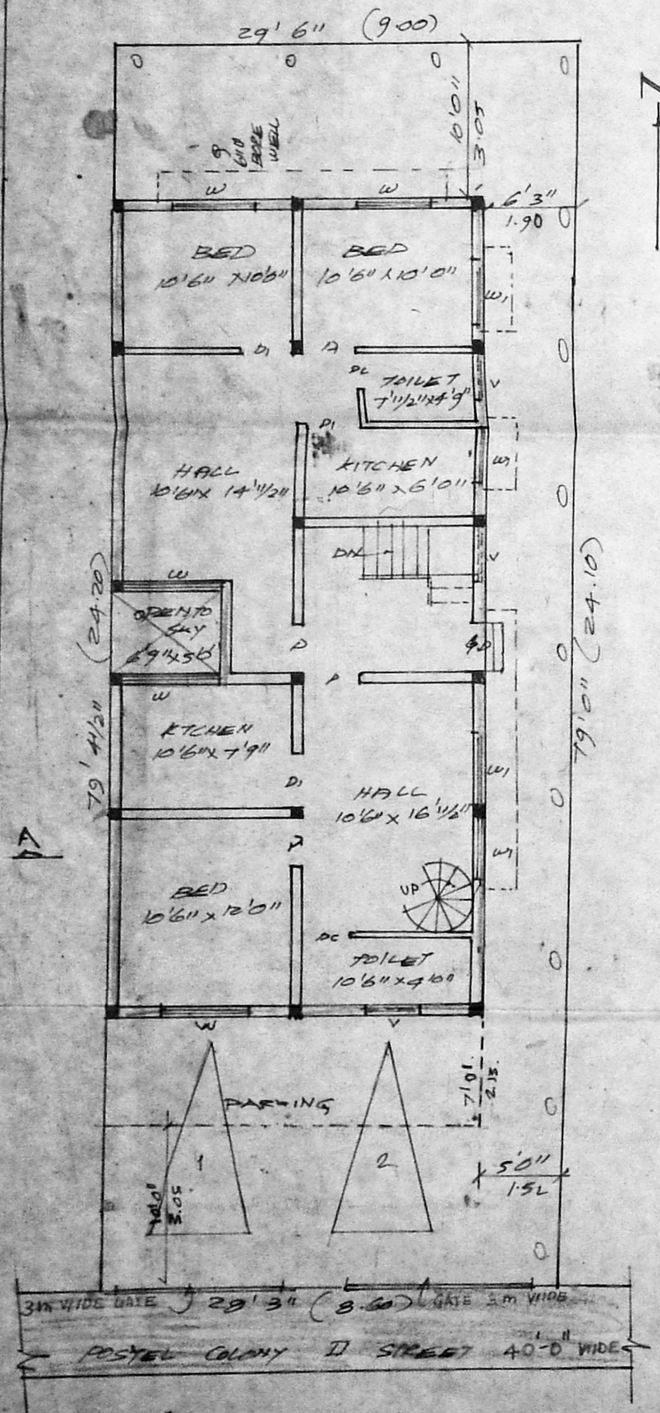

SITE / GROUND FLOOR PLAN

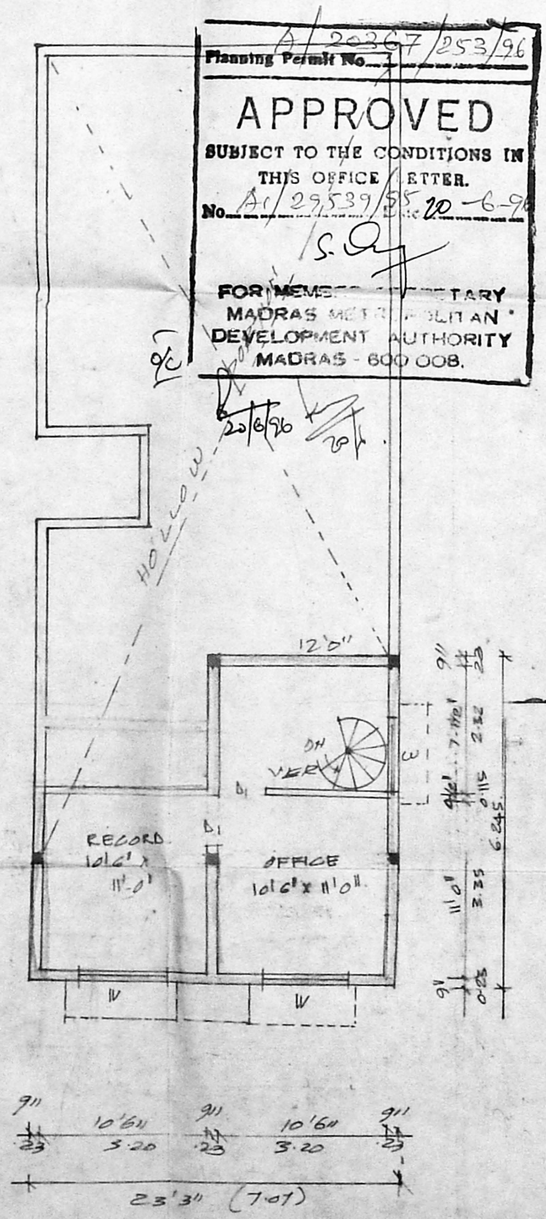

MAZANANINE FLOOR PLAN

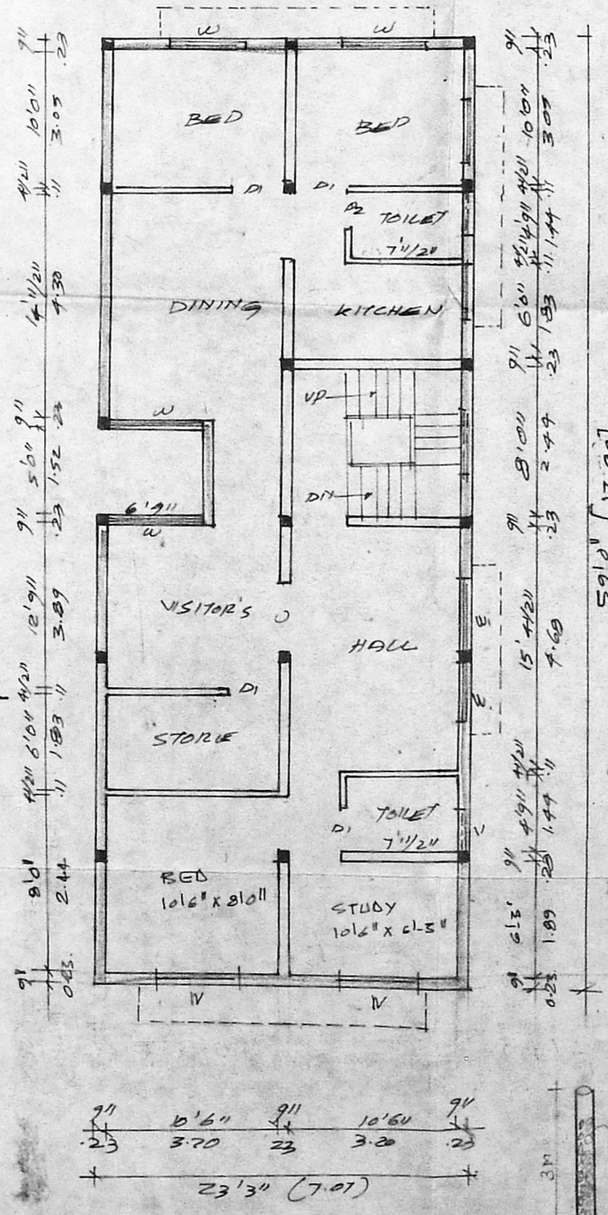

FIRST FLOOR PLAN

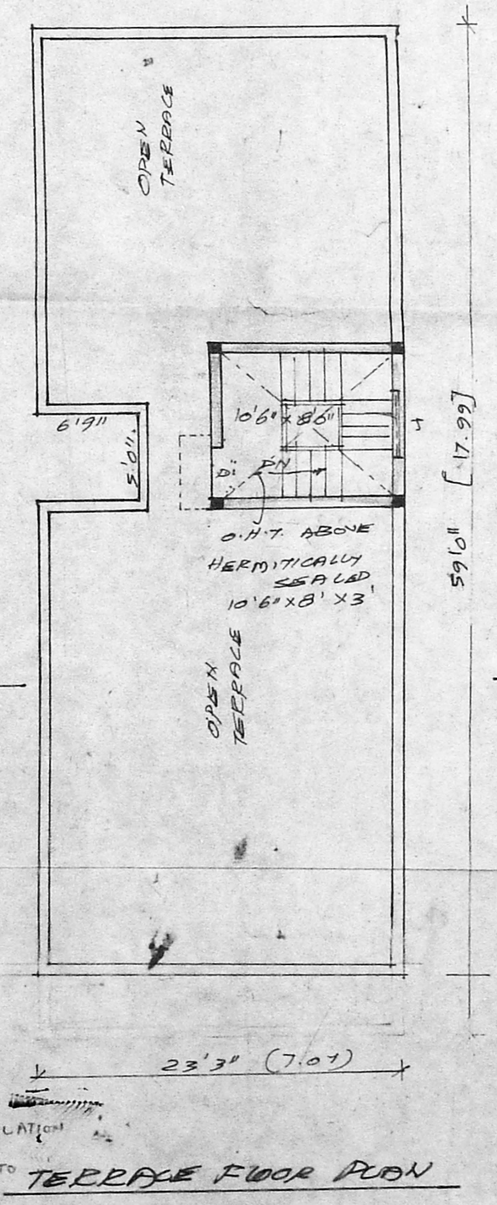

TERRACE FLOOR PLAN

PERCULATION PITS 5CM TO 7CM

PERCULATION PITS APART 3M

Planning Permit No. A/20367/253/96

APPROVED

SUBJECT TO THE CONDITIONS IN THIS OFFICE LETTER.

No. A1/29539/55 Dt. 20-6-96

FOR MEMBER SECRETARY
MADRAS METROPOLITAN DEVELOPMENT AUTHORITY
MADRAS - 600 008.

20/6/96